



# LITTLESTOWN BOROUGH

Adams County, Pennsylvania




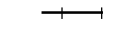

## Legend





-  County Boundary
-  Municipal Boundary



**Example Boro** Borough

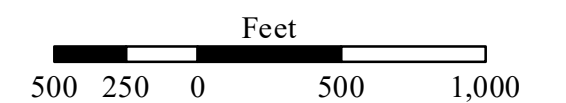

**Example TWP** Township

**Example Community** Development & MHP

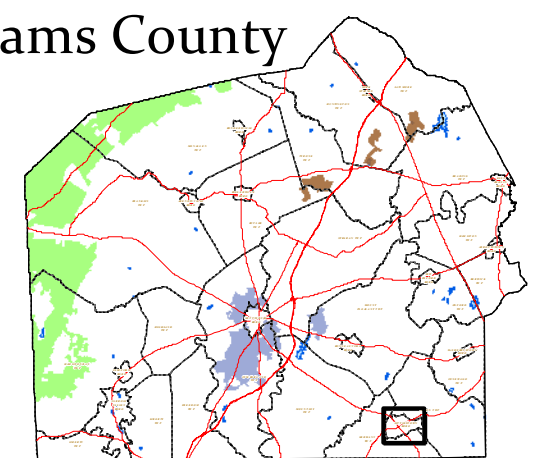
-  Major Road
-  Street
-  Alley
-  Address Range
-  Railroad

-  Fire Station
-  Municipal Building
-  Police Station
-  School Building

-  Water Body
-  Stream



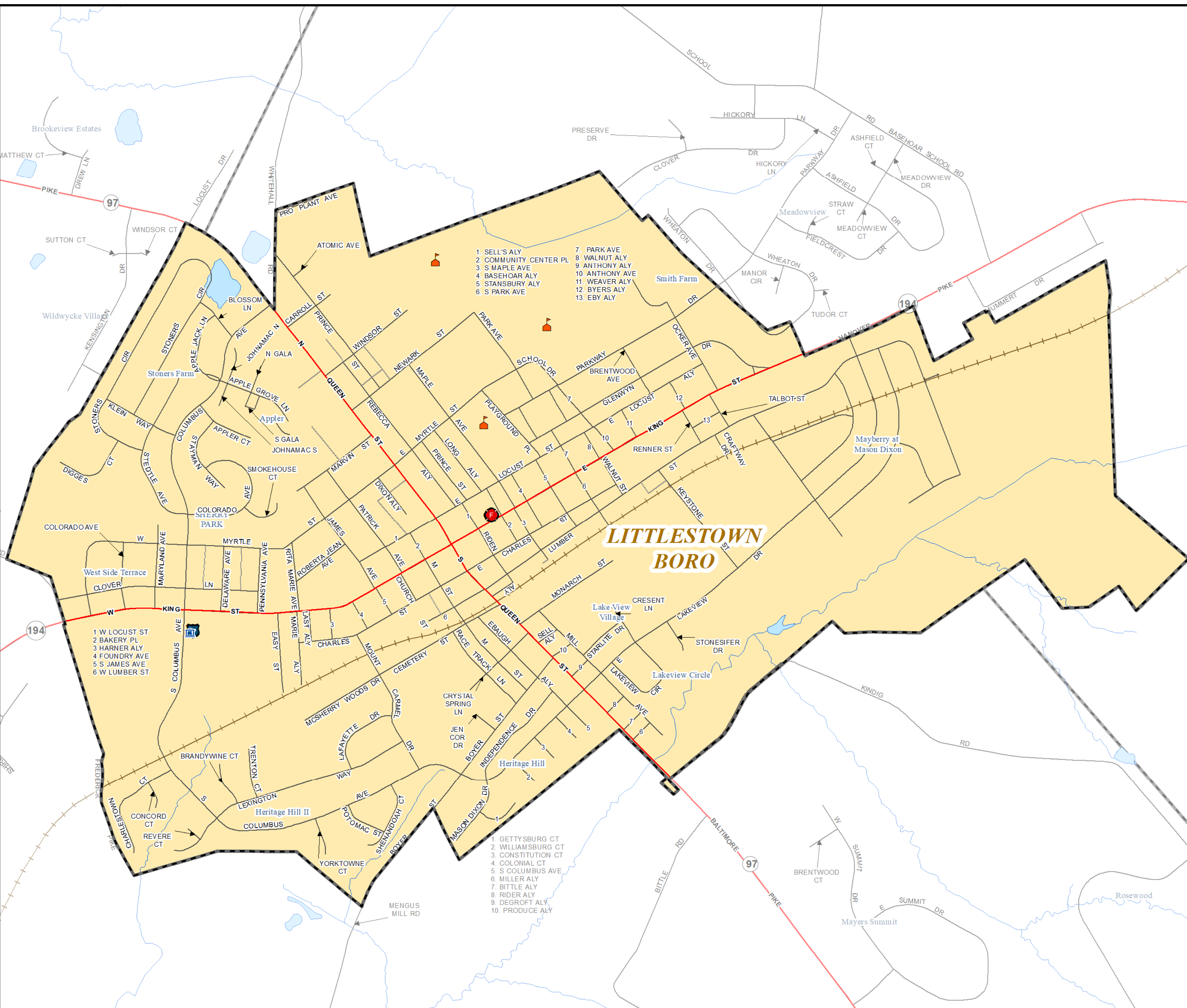
## Adams County



Data Source:  
ACOPD - GIS Division

Prepared By:  
ACOPD - GIS Division | AP | October 2023

This map is for illustration purposes only. Adams County Office of Planning & Development does not assume any responsibility for the information presented on this map.



1. SELL'S ALY
2. COMMUNITY CENTER PL
3. S MAPLE AVE
4. BASEHOAR ALY
5. STANSBURY ALY
6. S PARK AVE
7. PARK AVE
8. WALNUT ALY
9. ANTHONY ALY
10. ANTHONY AVE
11. WEAVER ALY
12. BYERS ALY
13. EBY ALY

- 1 W LOCUST ST
- 2 BAKERY PL
- 3 HARNER ALY
- 4 FOUNDRY AVE
- 5 S JAMES AVE
- 6 W LUMBER ST

1. GETTYSBURG CT
2. WILLIAMSBURG CT
3. CONSTITUTION CT
4. COLONIAL CT
5. S COLUMBUS AVE
6. MILLER ALY
7. BITTLE ALY
8. RIDER ALY
9. DEGROFT ALY
10. PRODUCE ALY